



## INTRODUCTION

This cruise to Patagonia follow the fjords of the southern edge of Tierra del Fuego highlights the stunning, natural beauty of Patagonia and several of its most important historical sites. This four-day journey aboard the new Ventus Australis includes visits to wildlife rich Ainsworth Bay, massive Pia Glacier and Glacier Alley, as well as mystical Wulaia Bay and the legendary Cape Horn.

## ITINERARY

### DAY 1: Punta Arenas

Check in and luggage drop off is at the Cruceros Australis office, between 13:00hrs and 17:00hrs (1pm-5pm) at 1398 Av Costanera del Estrecho (at Prat Port) on Punta Arena's waterfront. Boarding commences at 18:00hrs (6pm) with departure scheduled at 20:00hrs (8pm). All passengers must be on board the vessel at least one hour before departure. Please note your luggage will be taken to your cabin. After a welcoming toast and introduction of captain and crew, the ship departs for one of the remotest corners of planet Earth. During the night we cross the Strait of Magellan and enter the labyrinth of channels that define the southern extreme of Patagonian. The twinkling lights of Punta Arenas gradually fade into the distance as we enter the Whiteside Canal between Darwin Island and Isla Grande de Tierra del Fuego.



### TRIP CODE

CLTSVFTF

### DEPARTURE

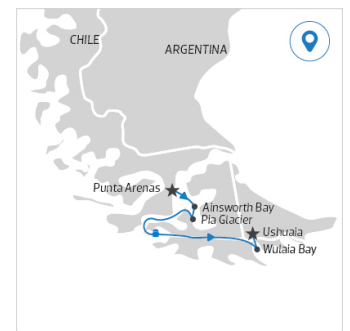
Departs select dates September through April. Please note this cruise does not have departures during May-August.

### DURATION

5 Days

### LOCATIONS

Chile, Patagonia, Argentina



## DAY 2: Ainsworth Bay - Tuckers Islets

By dawn the ship is sailing up Admiralty Sound (Seno Almirantazgo), a spectacular offshoot of the Strait of Magellan that stretches nearly halfway across Tierra del Fuego. The snowcapped peaks of Karukinka Natural Park stretch along the north side of the sound, while the south shore is defined by the deep fjords and broad bays of Alberto de Agostini National Park. We go ashore at Ainsworth Bay, which harbors copious bird life and a colony of southern elephant seals which can sometimes be spotted from the Zodiacs. Two guided excursions are available: one is along the edge of a stream, peat bog and beaver habitat to a waterfall-and-moss-covered rock face tucked deep inside a pristine sub-polar forest; the other is a more strenuous hike along the crest of a glacial moraine. Both afford views of Marinelli Glacier and the Darwin Mountains. Leaving Ainsworth Bay behind, we sail west along the sound to the Tucker Islets. After lunch, we board the Zodiacs again for a close-up view of the Magellan penguins that inhabit the tiny islands. More than 4,000 penguins use Tucker as a place to nest, give birth and nurture their chicks. Many other bird species also frequent the area including king cormorants, oystercatchers, Chilean skuas, kelp geese, dolphin gulls, eagles and even the occasional Andean condor. In September and April -- when the penguins live elsewhere -- this excursion is replaced by a short walk to a glacier at nearby stunning Brookes Bay.



### TRIP CODE

CLTSVFTF

### DEPARTURE

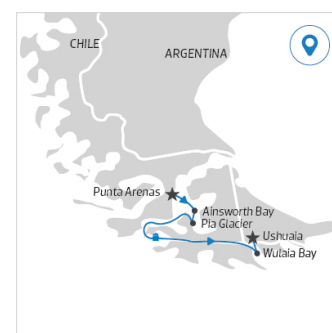
Departs select dates September through April. Please note this cruise does not have departures during May-August.

### DURATION

5 Days

### LOCATIONS

Chile, Patagonia, Argentina



## DAY 3: Pia Glacier - Glacier Alley

Overnight we sail around the western end of Tierra del Fuego via the very narrow Gabriel Channel, Magdalena Channel and Cockburn Channel. After rounding the remote Brecknock Peninsula, Stella Australis tacks eastward and enters the Beagle Channel again. By morning we are entering Pia Fjord and boarding the Zodiacs for a shore excursion to Pia Glacier. After disembarking we take a short hike to gain a panoramic view of the spectacular glacier, which extends from the mountaintops down to the sea or a longer much more difficult walk up a lateral moraine of the old Pia Glacier. No one knows for certain how the hulking mass of snow and ice got its feminine moniker, but one theory says it was named for Princess Maria Pia of Savoy (1847-1911), daughter of the Italian king. Back onboard the ship, we continue east along the Beagle Channel through an area called Glacier Alley. Living up to its name, the passage features a number of impressive tidewater glaciers flowing down from the Darwin Mountains and Darwin Ice Sheet on the north shore. Most of them named after European countries -- Holland, Italy, Germany, Spain and France.



### TRIP CODE

CLTSVFTF

### DEPARTURE

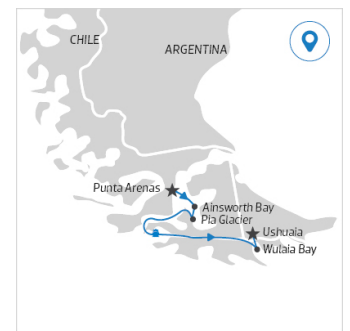
Departs select dates September through April. Please note this cruise does not have departures during May-August.

### DURATION

5 Days

### LOCATIONS

Chile, Patagonia, Argentina



## DAY 4: Wulaia Bay - Cape Horn

During the early morning we navigate the narrow Murray Channel between Navarino and Hoste islands and drop anchor at historic Wulaia Bay, one of the few places in the archipelago where the human history is just as compelling as the natural environment. Originally the site of one of the region's largest Yámana aboriginal settlements, the bay was described by Charles Darwin and sketched by Captain FitzRoy in the 1830s during their voyages on the HMS Beagle. This area is also renowned for its mesmerizing beauty and dramatic geography. After a visit to the Australis-sponsored museum in the old radio station -- which is especially strong on the Yámana people and European missionaries in the area -- passengers have a choice of three hikes (of increasing degrees of difficulty) that ascend the heavily wooden mountain behind the bay. On all of these you will be strolling through an enchanted Magellan forest of lengas, coigües, canelos, ferns, and other endemic fauna to reach a panoramic viewpoint overlooking the bay. Before leaving Wulaia Bay, drop something into the wooden mail barrel inside the museum - letters or postcards meant to be hand delivered by future travelers - an ancient mariner tradition revived by Australis. In the afternoon we cruise across Nassau Bay into the remote archipelago that includes Cape Horn National Park. Weather and sea conditions permitting, we shall go ashore on the windswept island that harbors legendary Cape Horn (Cabo de Hornos). Discovered in 1616 by a Dutch maritime expedition -- and named after the town of Hoorn in West Friesland -- Cape Horn is a sheer 425-meter (1,394-foot) high rocky promontory overlooking the turbulent waters of the Drake Passage. For many years it was the only navigation route between the Pacific and Atlantic, and was often referred to as the "End of the Earth." The park was declared a World Biosphere Reserve by UNESCO in 2005. The Chilean navy maintains a permanent lighthouse on the island, staffed by a lightkeeper and his family, as well as the tiny Stella Maris Chapel and modern Cape Horn Monument.



### TRIP CODE

CLTSVFTF

### DEPARTURE

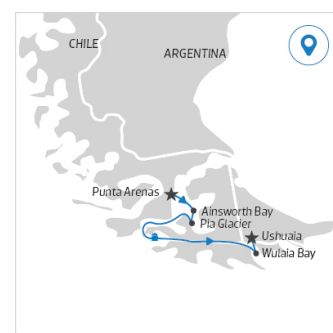
Departs select dates September through April. Please note this cruise does not have departures during May-August.

### DURATION

5 Days

### LOCATIONS

Chile, Patagonia, Argentina



## DAY 5: Ushuaia

The following morning we sail into Argentine waters and dock in Ushuaia, the world's southernmost city. Arrival at 08:30 a.m. and 9:30 am according to date of departure.



## INCLUSIONS & DETAILS

<b>Accommodation</b>	Cabin on board ship
<b>Inclusions</b>	<p>Cabin accommodation on board Ventus Australis                      All meals whilst on board                      Port taxes                      All scheduled landings and excursions                      Open bar (when bartender on duty)                      All on board entertainment</p> <p><b>Exclusions</b>                      Airfares to/from embarkation and disembarkation city                      Visa fees (if applicable)                      Any additional activities not mentioned in itinerary                      Gratuities for staff/crew                      *Transfers to/from pier</p>
<b>Difficulty Rating</b>	2 (light adventure)
<b>Single Surcharge</b>	Available upon request, contact us for more details.
<b>Notes</b>	*Transfers to/from the port in both cities are not included and can be booked with your Destination Specialist
<b>Price Dependent upon</b>	Season and availability.

## SUSTAINABILITY

Being environmentally accountable is a crucial part of our organisation. Chimu is currently striving towards using less paper, taking several initiatives to do so and tracking our progress along the way. Our goal: A paperless organisation. For this reason, all information given to you will be sent electronically. We encourage those who choose to travel with us to support our aspirations and actions and ask that you reconsider printing out documentation. To view these documents, you can download them to your iPad or portable computer before and during your trip.

Chimu is passionate and dedicated to sustainability measures and understands the crucial

### TRIP CODE

CLTSVFTF

### DEPARTURE

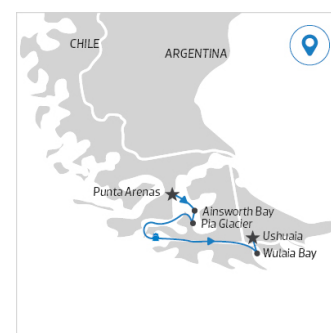
Departs select dates September through April. Please note this cruise does not have departures during May-August.

### DURATION

5 Days

### LOCATIONS

Chile, Patagonia, Argentina



part sustainability plays within the tourism industry.

We use local guides and office staff to both maximise local employment opportunities and minimise carbon footprint. Local guides also ensure you benefit from the intimate knowledge, passion and culture of the country you're visiting. Our guides are all highly qualified (most with university degrees) or equip with many years of experience and are paid above the standard wage. Whether it be our knowledgeable local guides, locally produced meals or the transport on tour, we do not use imported goods when local products are available. We aim to minimise our impact on the environment and give as much back as possible to the communities we work in.

While visiting the many national parks, heritage sites, museums and landmarks our travellers are encouraged to explore whilst remaining culturally aware and sensitive. We further encourage you to buy appropriate souvenirs and discourage the buying of anything wrongfully made or taken from the environment i.e. shells and endangered species products. Information on how you can be environmentally conscious, and travel responsibly will be made available in our Travellers Guides and provided during your travels by guides and staff.

For more information on our sustainability policies, including how we are striving towards being a paperless organisation, click [HERE](#)

## TRIP CODE

CLTSVFTF

## DEPARTURE

Departs select dates September through April. Please note this cruise does not have departures during May-August.

## DURATION

5 Days

## LOCATIONS

Chile, Patagonia, Argentina

