

SOUTH AMERICA - STELLA AUSTRALIS: DARWIN'S ROUTE FROM USHUAIA



TRIP CODE

CLFODRU

DEPARTURE

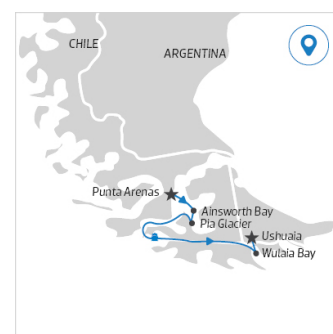
Select Dates September through March. Please note this cruise does not sail during April-August.

DURATION

9 Days

LOCATIONS

Chile, Patagonia



INTRODUCTION

Departing from Ushuaia, retrace the route of Charles Darwin on an expedition cruise through the secluded Fuegian Archipelago in South America. On board the Stella Australis you will find comfort whilst experiencing the rugged surroundings such as ice fields, sub-polar forests, historical sites such as Wulaia Bay and the legendary Cape Horn. Stunning scenery, unique wildlife and historic sites can be found on this journey.

ITINERARY

DAY 1: Ushuaia

Check in at 409 San Martín Ave. in downtown Ushuaia between 10:00 and 17:00 (10 AM-5 PM) on the day of your cruise departure. Board the Australis Cruise at 18:00 (6 PM). After a welcoming toast and introduction of captain and crew, the ship departs for one of the most remote corners of planet Earth. During the night we traverse the Beagle Channel and cross from Argentina into Chilean territorial waters. The lights of Ushuaia disappear as we turn into the narrow Murray Channel between Navarino and Hoste islands.



SOUTH AMERICA - STELLA AUSTRALIS: DARWIN'S ROUTE FROM USHUAIA

DAY 2: Cape Horn - Wulaia Bay

Around the break of dawn, the Australis cruise crosses Nassau Bay and enters the remote archipelago that compromises Cape Horn National Park. Weather and sea conditions permitting, we shall go ashore on the windswept island that harbors legendary Cape Horn (Cabo de Hornos). Discovered in 1616 by a Dutch maritime expedition Cape Horn is a sheer 425-meter (1,394-foot) high rocky promontory overlooking the turbulent waters of the Drake Passage. The park was declared a World Biosphere Reserve by UNESCO in 2005. The Chilean navy maintains a permanent lighthouse on the island, staffed by a lightkeeper and his family, as well as the tiny Stella Maris Chapel and modern Cape Horn Monument (currently awaiting repair after being damaged by fierce winds). Sailing back across Nassau Bay, we anchor at fabled Wulaia Bay, Originally the site of one of the region's largest Yámana aboriginal settlements the bay was described by Charles Darwin and sketched by Captain FitzRoy in the 1830s during their voyages on HMS Beagle. Passengers will have a choice of three hikes (of increasing degrees of difficulty) that ascend the heavily wooded mountain behind the bay. On all of these you stroll through an enchanted Magellanic forest of lengas, coigües, canelos and ferns to reach panoramic viewpoints overlooking the bay.



TRIP CODE

CLFODRU

DEPARTURE

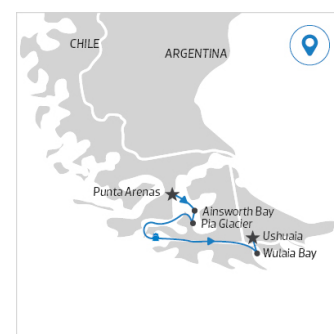
Select Dates September through March. Please note this cruise does not sail during April-August.

DURATION

9 Days

LOCATIONS

Chile, Patagonia



SOUTH AMERICA - STELLA AUSTRALIS: DARWIN'S ROUTE FROM USHUAIA

DAY 3: Pia Glacier - Garibaldi Glacier

Overnight we sail around the western end of Tierra del Fuego via the very narrow Gabriel Channel, Magdalena Channel and Cockburn Channel. After rounding the remote Brecknock Peninsula, the Australis cruise tacks eastward and enters the Beagle Channel again. By morning we are entering Pia Fjord and boarding the Zodiacs for a shore excursion to Pia Glacier. After disembarking we take a short hike to gain a panoramic view of the spectacular glacier, which extends from the mountaintops down to the sea or a longer much more difficult walk up a lateral moraine of the old Pia Glacier. Making our way further west along the Beagle Channel, we enter another long fjord and drop anchor near Garibaldi Glacier for another shore excursion. Garibaldi is one of only three glaciers in Patagonia gaining mass rather than staying the same or slowly shrinking. This time we hike through virgin Magellanic forest to a glacial waterfall, a towering wall of ferns and moss, and spectacular viewpoints looking down on the glacier and fjord. The walk is demanding -- very steep, negligible trail, rough footing -- and not for everyone. For those who choose to stay onboard, our captain will point the bow towards the beautiful sky blue Garibaldi Glacier so everyone can enjoy the panoramic view from the upper decks.



TRIP CODE

CLFODRU

DEPARTURE

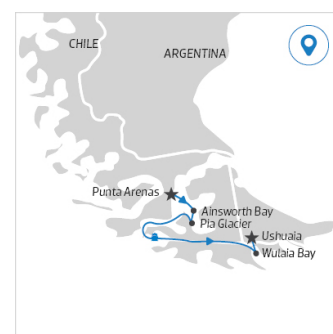
Select Dates September through March. Please note this cruise does not sail during April-August.

DURATION

9 Days


LOCATIONS

Chile, Patagonia



DAY 4: Agostini Sound - Águila Glacier - Condor Glacier

Early in the morning, we will sail through the Cockburn Channel and enter Agostini Sound. From there it is possible to see the glaciers that descend from the middle of the Darwin Mountain Range -- some of them reaching the water. This morning, we will disembark and go for an easy walk around a lagoon, which was formed by the melting of the Águila Glacier. We will reach a spot right in front of that glacier with stunning views. In the afternoon, we will approach the Condor Glacier via Zodiac -- and hopefully see some of the abundant Andean Condors in the area.



SOUTH AMERICA - STELLA AUSTRALIS: DARWIN'S ROUTE FROM USHUAIA

DAY 5: Magdalena Island - Punta Arenas

After an overnight cruise through Magdalena Channel and back into the Strait of Magellan, we anchor off Magdalena Island, which lies about halfway between Tierra del Fuego and the Chilean mainland. Crowned by a distinctive lighthouse, the island used to be an essential source of supplies for navigators and explorers and is inhabited by an immense colony of Magellanic penguins. At the break of dawn, weather permitting, we go ashore and hike a path that leads through thousands of penguins to a small museum lodged inside the vintage 1902 lighthouse. Many other bird species are also found on the island. In September and April -- when the penguins dwell elsewhere -- this excursion is replaced by a ride aboard Zodiacs to Marta Island to observe South American sea lions. After a short cruise south along the strait, disembarkation at Punta Arenas is scheduled for around 11:30 AM. You are free to explore Punta Arenas, there's plenty to keep you busy in the city. Reboard the vessel at 18:00 (6 PM). After a welcoming toast and introduction of captain and crew, the ship departs on the second half of the journey. During the night, the lights of Punta Arenas fade into the distance as we cross the Strait of Magellan and enter the Whiteside Canal between Darwin Island and Isla Grande de Tierra del Fuego. * Camera extension poles are prohibited on Magdalena Island. *Camera extension poles are prohibited on Magdalena Island



TRIP CODE

CLFODRU

DEPARTURE

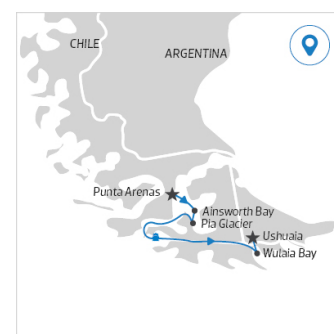
Select Dates September through March. Please note this cruise does not sail during April-August.

DURATION

9 Days

LOCATIONS

Chile, Patagonia



DAY 6: Ainsworth Bay - Tuckers Islets

By dawn we're sailing up Admiralty Sound between the snow-capped peaks of Karukinka and the fjords of Alberto de Agostini National Park. We go ashore at Ainsworth Bay with its copious bird life and elephant seals. Two guided hikes are available, both with excellent views of Marinelli Glacier and the Darwin Mountains. Leaving Ainsworth Bay, we sail west to the Tuckers Islets for a close-up encounter with the 4,000 Magellanic penguins who nest there. Many other bird species also frequent the tiny landfalls. In September and April -- when the penguins live elsewhere -- this excursion is replaced by a beach walk to a glacier at Brookes Bay.



SOUTH AMERICA - STELLA AUSTRALIS: DARWIN'S ROUTE FROM USHUAIA

DAY 7: Pia Glacier - Glacier Alley

Overnight we sail around the western end of Tierra del Fuego via the very narrow Gabriel Channel, Magdalena Channel and Cockburn Channel. After rounding the remote Brecknock Peninsula, the Australis cruise tacks eastward and enters the Beagle Channel again. By morning we are entering Pia Fjord and boarding the Zodiacs for a shore excursion to Pia Glacier. After disembarking we take a short hike to gain a panoramic view of the spectacular glacier, which extends from the mountaintops down to the sea or a longer much more difficult walk up a lateral moraine of the old Pia Glacier. Back onboard the ship, we continue east along the Beagle Channel through an area called Glacier Alley. Living up to its name, the passage features several impressive tidewater glaciers flowing down from the Darwin Mountains and Darwin Ice Sheet on the north shore. Most of them named after European countries -- Holland, Italy, Germany, Spain and France.



TRIP CODE

CLFODRU

DEPARTURE

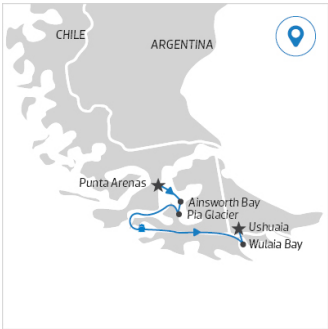
Select Dates September through March. Please note this cruise does not sail during April-August.

DURATION

9 Days

LOCATIONS

Chile, Patagonia



SOUTH AMERICA - STELLA AUSTRALIS: DARWIN'S ROUTE FROM USHUAIA

DAY 8: Wulaia Bay - Cape Horn

During the early morning we navigate the narrow Murray Channel between Navarino and Hoste islands and drop anchor at historic Wulaia Bay. Originally the site of one of the region's largest Yámana aboriginal settlements, the bay was described by Charles Darwin and sketched by Captain FitzRoy in the 1830s during their voyages on the HMS Beagle. This area is also renowned for its mesmerizing beauty and dramatic geography. After a visit to the Australis-sponsored museum in the old radio station -- which is especially strong on the Yámana people and European missionaries in the area -- passengers have a choice of three hikes (of increasing degrees of difficulty) that ascend the heavily wooded mountain behind the bay. On all of these you will be strolling through an enchanted Magellan forest of lengas, coigües, canelos, ferns, and other endemic fauna to reach a panoramic viewpoint overlooking the bay. Before leaving Wulaia Bay, drop something into the wooden mail barrel inside the museum – letters or postcards meant to be hand delivered by future travelers – an ancient mariner tradition revived by Australis. In the afternoon we cruise across Nassau Bay into the remote archipelago that includes Cape Horn National Park. Weather and sea conditions permitting, we shall go ashore on the windswept island that harbors legendary Cape Horn (Cabo de Hornos). Cape Horn is a sheer 425-meter (1,394-foot) high rocky promontory overlooking the turbulent waters of the Drake Passage. For many years it was the only navigation route between the Pacific and Atlantic and was often referred to as the "End of the Earth." The park was declared a World Biosphere Reserve by UNESCO in 2005. The Chilean navy maintains a permanent lighthouse on the island, staffed by a lightkeeper and his family, as well as the tiny Stella Maris Chapel and modern Cape Horn Monument.



DAY 9: Ushuaia

The following morning we sail into Argentine waters and dock in Ushuaia, the world's southernmost city. Arrival at approximately 08:30 a.m.



TRIP CODE

CLFODRU

DEPARTURE

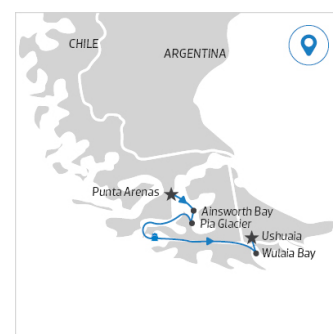
Select Dates September through March. Please note this cruise does not sail during April-August.

DURATION

9 Days

LOCATIONS

Chile, Patagonia



SOUTH AMERICA - STELLA AUSTRALIS: DARWIN'S ROUTE FROM USHUAIA

INCLUSIONS & DETAILS

Accommodation	Deluxe
Inclusions	Cabin accommodation All meals daily Open bar (when bartender on duty) Port Taxes Daily shore excursions as scheduled Whisky and hot chocolate during shore excursions All on-board activities Exclusions Airfares to/from embarkation and disembarkation destination Visa fees (if applicable) Any additional activities not mentioned in itinerary Gratuities for staff/crew Migration fee and national park fee
Difficulty Rating	2 (light adventure)
Single Surcharge	Available upon request
Notes	Contact us for more details
Price Dependent upon	Season and availability

TRIP CODE

CLFODRU

DEPARTURE

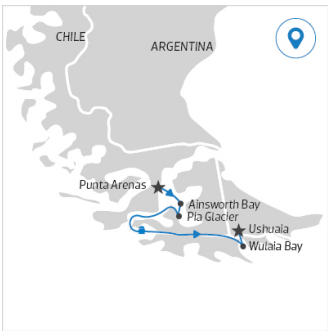
Select Dates September through March. Please note this cruise does not sail during April-August.

DURATION

9 Days

LOCATIONS

Chile, Patagonia



SUSTAINABILITY

Chimu Adventures undertakes a number of sustainability measures within its operations including:

- 1) Only using local guides and office staff to both maximise local employment opportunities and minimise carbon footprints. Local guides also ensure you benefit from the intimate knowledge, passion and culture of the country you're visiting.
- 2) Where possible, using locally owned and operated boutique hotels to maximise the return to the local community.
- 3) Chimu's "Pass it on" programme has provided funding to hundreds of local community projects in Latin America. Our aim is to empower local communities, helping them to develop their own infrastructure for the future. Since 2006, we have been working with Kiva (a well-known Non-Governmental Organisation), providing hundreds of loans to local businesses all over South America.
- 4) In our pre tour information we provide a range of tips and advice on how to minimise

SOUTH AMERICA - STELLA AUSTRALIS: DARWIN'S ROUTE FROM USHUAIA

your impact on both local environments and communities.

5) Chimu Adventures’ offices also take a number of sustainability measures including carbon offsets for company vehicles and most staff travel. Chimu Adventure’s internal processes are also structures to create a paperless office and to reduce waste. There are also internal programmes to help staff minimise their carbon footprint such as our staff bike purchase assistance plan which encourages office staff to commute to work via bicycle. Currently almost half of our office based staff commute to work via bicycle.

TRIP CODE
CLFODRU
DEPARTURE
Select Dates September through March. Please note this cruise does not sail during April-August.
DURATION
9 Days
LOCATIONS
Chile, Patagonia
