

ANTARCTICA - ANTARCTICA BASECAMP | ORTELIUS



INTRODUCTION

The Antarctic Peninsula Basecamp cruise offers you a myriad of ways to explore and enjoy the Antarctic Region. This expedition allows you to hike, snowshoe, kayak, go mountaineering, and even camp out under the Southern Polar skies.


PLEASE NOTE: During our 'Basecamp' departures all offered activities (including camping, kayaking, hiking, mountaineering, photo workshops) are free of charge.

ITINERARY

DAY 1: Embarkation in Ushuaia

Your voyage begins where the world drops off. Ushuaia, Argentina, reputed to be the southernmost city on the planet, is located on the far southern tip of South America. Starting in the afternoon, you embark from this small resort town on Tierra del Fuego, nicknamed “The End of the World,” and sail the mountain-fringed Beagle Channel for the remainder of the evening.




TRIP CODE
ACOWAB13
DEPARTURE
03/11/2026, 24/01/2028
DURATION
13 Days
LOCATIONS
Antarctic Peninsula


ANTARCTICA - ANTARCTICA BASECAMP | ORTELIUS

DAY 2: Crossing the Drake Passage - Day 2 & 3

Over the next two days on the Drake Passage, you enjoy some of the same experiences encountered by the great polar explorers who first charted these regions: cool salt breezes, rolling seas, maybe even a fin whale spouting up sea spray. After passing the Antarctic Convergence - Antarctica's natural boundary, formed when north-flowing cold waters collide with warmer sub-Antarctic seas - you are in the circum-Antarctic upwelling zone. Not only does the marine life change, the avian life changes too. Wandering albatrosses, grey-headed albatrosses, black-browed albatrosses, light-mantled sooty albatrosses, cape pigeons, southern fulmars, Wilson's storm petrels, blue petrels, and Antarctic petrels are a few of the birds you might see.




TRIP CODE
ACOWAB13
DEPARTURE
03/11/2026, 24/01/2028
DURATION
13 Days
LOCATIONS
Antarctic Peninsula


ANTARCTICA - ANTARCTICA BASECAMP | ORTELIUS

DAY 4: Antarctica - Day 4 to 10

Gray stone peaks sketched with snow, towers of broken blue-white ice, and dramatically different wildlife below and above. You first pass the snow-capped Melchior Islands and Schollaert Channel, sailing between Brabant and Anvers Islands. Places you might visit includes: Neumayer Channel - The vessel may position itself here, launching its multiple basecamp activities from the protected waters around Wiencke Island. You can enjoy the splendors of this alpine environment at sea with Zodiac and kayaking trips, or if you're in the mood for a walk, there are possible snowshoe hikes and soft-climb mountaineering options farther inland. Naturally, favorable weather conditions determine the possible activities. Port Lockroy - After sailing through the Neumayer Channel, you may get a chance to visit the former British research station - now a museum and post office - of Port Lockroy on Goudier Island. You may also be able to partake in activities around Jougla Point, meeting gentoo penguins and blue-eyed shags. There are great opportunities also for kayaking and camping here, and when conditions are right, you can even snowshoe around the shore. Pléneau & Petermann Islands - If the ice allows it, you can sail through the Lemaire Channel in search of Adélie penguins and blue-eyed shags. There's also a good chance you'll encounter humpback and minke whales here, as well as leopard seals. Kayaking, glacier walks, and more ambitious mountaineering trips are the potential activities of this location. Neko Harbour - An epic landscape of mammoth glaciers and endless wind-carved snow, Neko Harbour offers opportunities for a Zodiac cruise and landing that afford the closest views of the surrounding alpine peaks. Paradise Bay - You have the chance to make camp here like a true polar explorer (but with a better tent), enjoying a supreme overnight Antarctic adventure. Errera Channel - Possible sites in this area include Danco Island and Cuverville Island, but also the lesser known (though equally picturesque) Orne Island and Georges Point on Rongé Island. On your last day of near-shore activities, you pass the Melchior Islands toward the open sea. Keep a sharp lookout for humpback whales in Dallmann Bay. You might also shoot for Half Moon Island, in the South Shetlands, with further chances for activities. Conditions on the Drake Passage determine the exact time of departure.



TRIP CODE
ACOWAB13
DEPARTURE
03/11/2026, 24/01/2028
DURATION
13 Days
LOCATIONS
Antarctic Peninsula


ANTARCTICA - ANTARCTICA BASECAMP | ORTELIUS

DAY 11: Return along The Drake - Day 11 & 12


Your return voyage is far from lonely. While crossing the Drake, you're again greeted by the vast array of seabirds remembered from the passage south. But they seem a little more familiar to you now, and you to them.



DAY 13: Disembarkation in Ushuaia

Every adventure, no matter how grand, must eventually come to an end. It's now time to disembark in Ushuaia, but with memories that will accompany you wherever your next adventure lies.




TRIP CODE
ACOWAB13
DEPARTURE
03/11/2026, 24/01/2028
DURATION
13 Days
LOCATIONS
Antarctic Peninsula


INCLUSIONS & DETAILS

Accommodation	Cabin on board a ship
----------------------	-----------------------

ANTARCTICA - ANTARCTICA BASECAMP | ORTELIUS

<p>Inclusions</p>	<p>INCLUSIONS Cabin Accommodation on board MV Ortelius All meals throughout the voyage aboard the ship including snacks, coffee and tea All shore excursions and activities throughout the voyage by Zodiac Program of lectures by noted naturalists and leadership by experienced expedition staff Free use of rubber boots and snowshoes Group departure transfers in Ushuaia (directly after disembarkation) All miscellaneous service taxes and port charges throughout the programme Comprehensive pre-departure material During our 'Basecamp' departures all offered activities (including camping, kayaking, hiking, mountaineering, photo workshops) are free of charge Access to 1.5 GB of free internet connectivity per person, which resets every 24 hours. Supplementary vouchers available to purchase on onboard. Subject to satellite coverage</p> <p>EXCLUSIONS Airfares to/from disembarkation city Visa & passport fees (if applicable) Travel insurance Beverages (other than tea & coffee) Meals ashore Personal expenses such as laundry & bar Gratuities for the crew (guidelines will be provided) Pre and post land arrangements Government arrival or departure taxes (if applicable) Additional optional activities A fuel surcharge may be applied to all bookings</p>
<p>Difficulty Rating</p>	<p>2 (light adventure)</p>
<p>Single Surcharge</p>	<p>Available upon request. Please contact us for more details. No single supplement will apply if willing to share in selected cabins.</p>

<p>TRIP CODE</p>
<p>ACOWAB13</p>
<p>DEPARTURE</p>
<p>03/11/2026, 24/01/2028</p>
<p>DURATION</p>
<p>13 Days</p>
<p>LOCATIONS</p>
<p>Antarctic Peninsula</p>



ANTARCTICA - ANTARCTICA BASECAMP | ORTELIUS

Notes

Prices are based on per person, and may be based on quad/triple/twin share. Prices are correct at time of publishing but are subject to change at any time. Itinerary is subject to change depending on weather and ice conditions. During our 'Basecamp' departures all offered activities (including camping, kayaking, hiking, mountaineering, photo workshops) are free of charge

In rare and unforeseen situations, an operator may apply a fuel surcharge after your booking has been confirmed and paid. This is outside our control and uncommon, but transparency with our travelers is important to us.

Price Dependent upon Departure Date, Fuel Surcharges, Cabin Category, Currency Fluctuations, Seasonality & Availability.

TRIP CODE
ACOWAB13
DEPARTURE
03/11/2026, 24/01/2028
DURATION
13 Days
LOCATIONS
Antarctic Peninsula


SUSTAINABILITY

GUIDANCE FOR VISITORS TO THE ANTARCTIC

RECOMMENDATION XVIII-1, ADOPTED AT THE ANTARCTIC TREATY MEETING, KYOTO, 1994

Activities in the Antarctic are governed by the Antarctic Treaty of 1959 and associated agreements, referred to collectively as the Antarctic Treaty System. The Treaty established Antarctica as a zone of peace and science.

In 1991, the Antarctic Treaty Consultative Parties adopted the Protocol on Environmental Protection to the Antarctic Treaty, which designates the Antarctic as a natural reserve. The Protocol sets out environmental principles, procedures and obligations for the comprehensive protection of the Antarctic environment, and its dependent and associated ecosystems. The Consultative Parties have agreed that as far as possible and in accordance with their legal system, the provisions of the Protocol should be applied as appropriate. The Environmental Protocol was ratified in January 1998.

The Environmental Protocol applies to tourism and non-governmental activities, as well as governmental activities in the Antarctic Treaty Area. It is intended to ensure that these activities, do not have adverse impacts on the Antarctic environment, or on its scientific and aesthetic values.

This Guidance for Visitors to the Antarctic is intended to ensure that all visitors are aware of, and are therefore able to comply with, the Treaty and the Protocol. Visitors are, of course, bound by national laws and regulations applicable to activities in the Antarctic.

PROTECT ANTARCTIC WILDLIFE

Taking or harmful interference with Antarctic wildlife is prohibited except in accordance

ANTARCTICA - ANTARCTICA BASECAMP | ORTELIUS

with a permit issued by a national authority.

Do not use aircraft, vessels, small boats, or other means of transport in ways that disturb wildlife, either at sea or on land.

Do not feed, touch, or handle birds or seals, or approach or photograph them in ways that cause them to alter their behavior. Special care is needed when animals are breeding or molting.

Do not damage plants, for example by walking, driving, or landing on extensive moss beds or lichen-covered scree slopes.

Do not use guns or explosives. Keep noise to the minimum to avoid frightening wildlife.

Do not bring non-native plants or animals into the Antarctic, such as live poultry, pet dogs and cats, or house plants.

RESPECT PROTECTED AREAS

A variety of areas in the Antarctic have been afforded special protection because of their particular ecological, scientific, historic, or other values. Entry into certain areas may be prohibited except in accordance with a permit issued by an appropriate national authority.

Activities in and near designated Historic Sites and Monuments and certain other areas may be subject to special restrictions.

Know the locations of areas that have been afforded special protection and any restrictions regarding entry and activities that can be carried out in and near them.

Observe applicable restrictions.

Do not damage, remove, or destroy Historic Sites or Monuments or any artifacts associated with them.

RESPECT SCIENTIFIC RESEARCH

Do not interfere with scientific research, facilities or equipment.

Obtain permission before visiting Antarctic science and support facilities; reconfirm arrangements 24-72 hours before arrival; and comply with the rules regarding such visits.

Do not interfere with, or remove, scientific equipment or marker posts, and do not disturb experimental study sites, field camps, or supplies.

BE SAFE

Be prepared for severe and changeable weather and ensure that your equipment and clothing meet Antarctic standards. Remember that the Antarctic environment is inhospitable, unpredictable, and potentially dangerous.


Know your capabilities and the dangers posed by the Antarctic environment, and act accordingly. Plan activities with safety in mind at all times.

Keep a safe distance from all wildlife, both on land and at sea.

Take note of, and act on, the advice and instructions from your leaders; do not stray from your group.

Do not walk onto glaciers or large snow fields without the proper equipment and experience; there is a real danger of falling into hidden crevasses.

Do not expect a rescue service. Self-sufficiency is increased and risks reduced by sound

TRIP CODE
ACOWAB13
DEPARTURE
03/11/2026, 24/01/2028
DURATION
13 Days
LOCATIONS
Antarctic Peninsula


ANTARCTICA - ANTARCTICA BASECAMP | ORTELIUS

planning, quality equipment, and trained personnel.
 Do not enter emergency refuges (except in emergencies). If you use equipment or food from a refuge, inform the nearest research station or national authority once the emergency is over.
 Respect any smoking restrictions, particularly around buildings, and take great care to safeguard against the danger of fire. This is a real hazard in the dry environment of Antarctica.

KEEP ANTARCTICA PRISTINE

Antarctica remains relatively pristine, the largest wilderness area on Earth. It has not yet been subjected to large-scale human perturbations. Please keep it that way.

- Do not dispose of litter or garbage on land. Open burning is prohibited.
- Do not disturb or pollute lakes or streams. Any materials discarded at sea must be disposed of properly.
- Do not paint or engrave names or graffiti on rocks or buildings.
- Do not collect or take away biological or geological specimens or man-made artifacts as a souvenir, including rocks, bones, eggs, fossils, and parts or contents of buildings.
- Do not deface or vandalize buildings or emergency refuges, whether occupied, abandoned, or unoccupied.

TRIP CODE
ACOWAB13
DEPARTURE
03/11/2026, 24/01/2028
DURATION
13 Days
LOCATIONS
Antarctic Peninsula
